

PREPARED FOR  
TONY BOLLA  
3654 N. MOZART  
CHICAGO IL. 60618

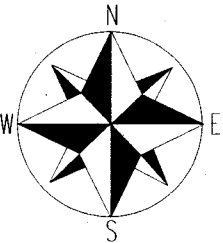
KROTT SURVEYING INC.  
(262) 248-3697  
N 3705 WILLOW BEND LANE  
LAKE GENEVA WI. 53147

C.L. SOUTHVIEW DRIVE

(40' WIDE)


PLAT OF SURVEY OF

LOTS 10, 11 AND 12 IN BLOCK 20 IN SUNSET HILLS "B" SUBDIVISION  
SITUATED IN SECTION 33, TOWN 2 NORTH, RANGE 17 EAST, TOWN  
OF GENEVA, WALWORTH COUNTY, WISCONSIN.



NOTE: BEARINGS ARE REFERENCED TO PREVIOUS SURVEY RECORDS.

SCALE 1" = 20'



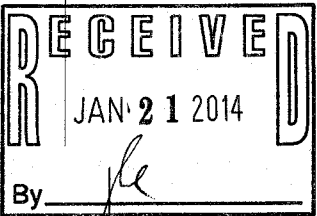
DATED THIS 29th DAY OF NOVEMBER 2013

*John P. Krott*

JOHN P. KROTT S-2258  
WISCONSIN REGISTERED LAND SURVEYOR  
(NOTE: THIS IS NOT A CERTIFIED COPY  
UNLESS SIGNED IN RED INK)

I have surveyed the above-described property and the above map is  
a true representation thereof and shows the size and location of the  
property, its exterior boundaries, the location and dimensions of all  
structures thereon, fences apparent easements and roadways and  
visible encroachments, if any.

This survey is made for the exclusive use of the present owners of  
the property, and also those who purchase, mortgage, or insure the  
title thereto within one (1) year from date hereof; and as to them I  
warrant the accuracy of said survey map.



J84-126

217-3932

CENTRAL DRIVE

(40' WIDE)

LEGEND

- FOUND IRON PIPE
- SET IRON BAR
- ⊕ METAL ACCESS COVER
- WELL
- ⊗ UTILITY POLE
- E— OVER HEAD WIRES
- (XX) RECORDED AS

TAX ID # JSH00126

JOB # 13-179

